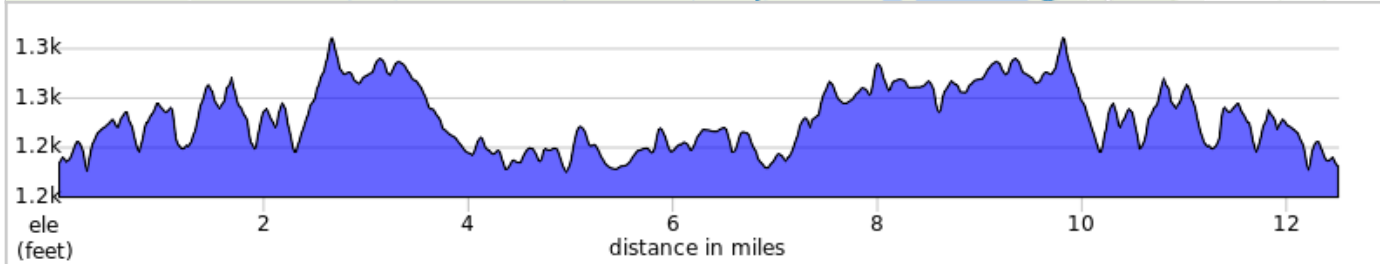
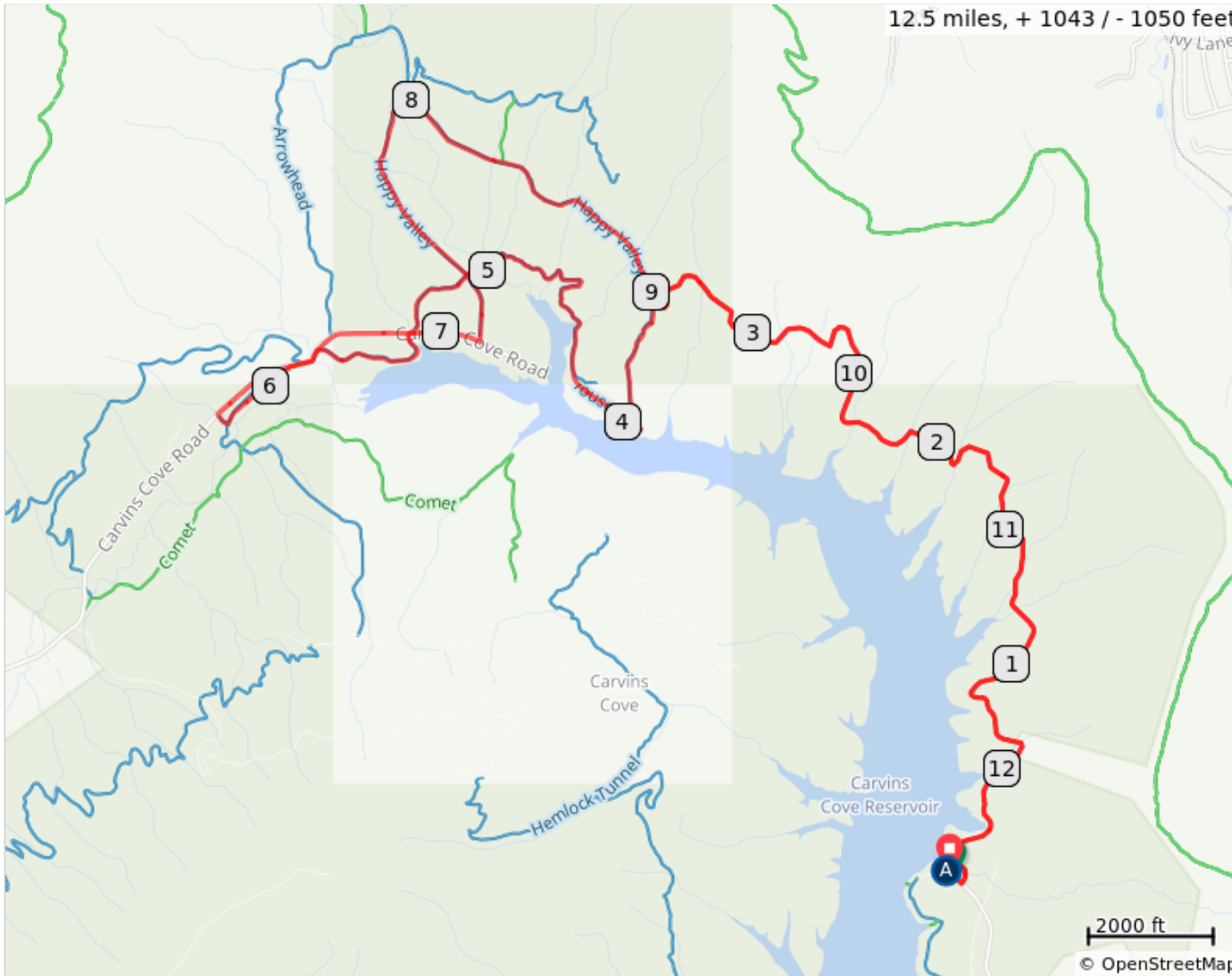


Roanoke City Parks Tour de Happy Valley/Carvins Cove

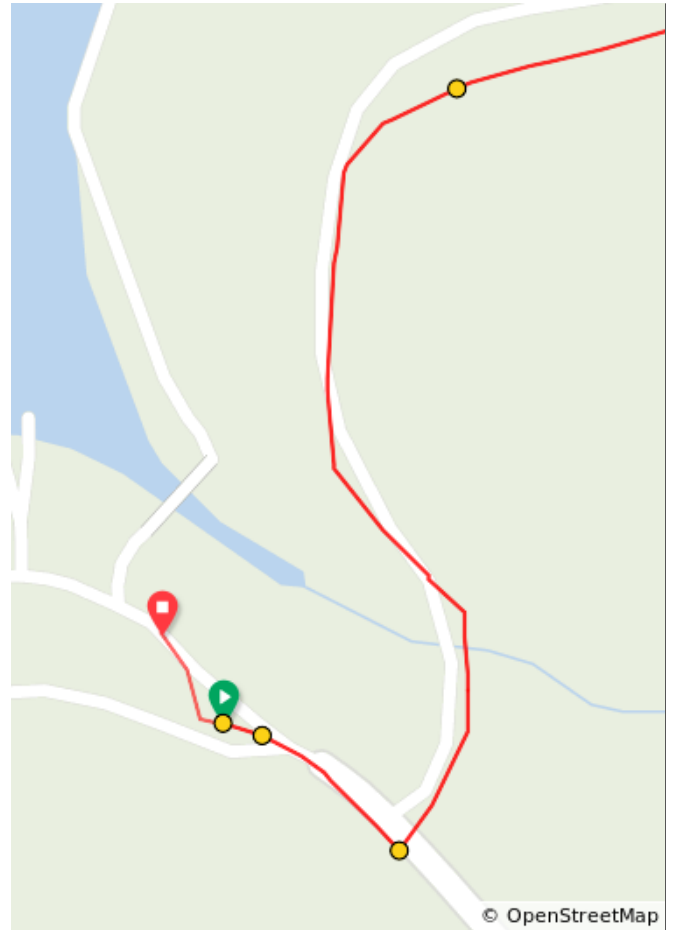


A. Carvins Cove Recreation Area



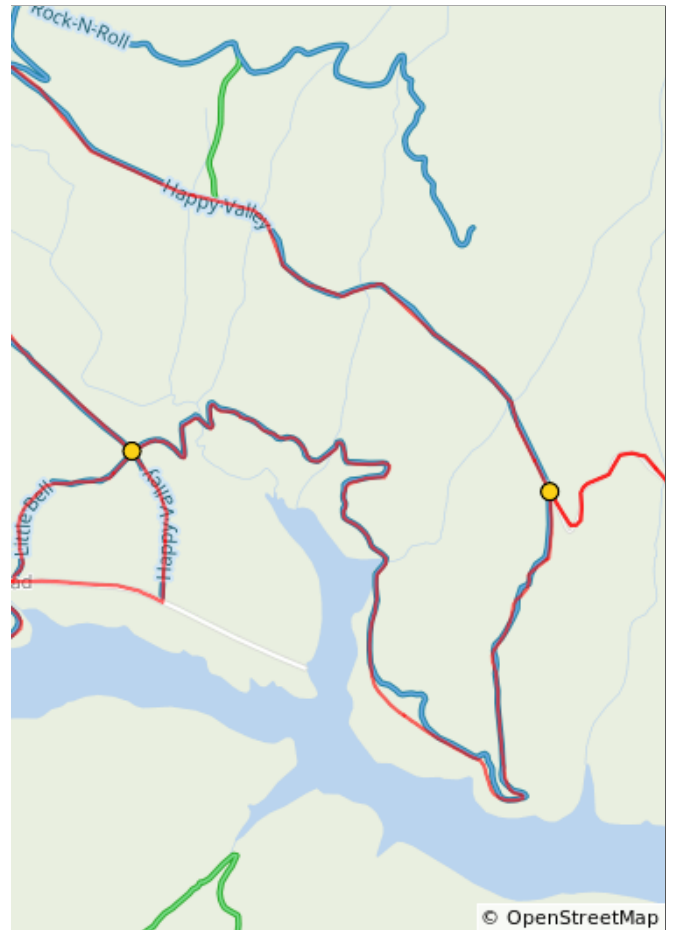
Roanoke City Parks Tour de Happy Valley/Carvins Cove

Dist	Type	Note
0.0	📍	Start of route
0.0	↑	From the boat dock parking area, head towards the picnic area.
0.0	←	Follow the loop road around the picnic area to the start of Happy Valley Fire Road.
0.2	↑	Continue onto Happy Valley Fire Road (past gate)



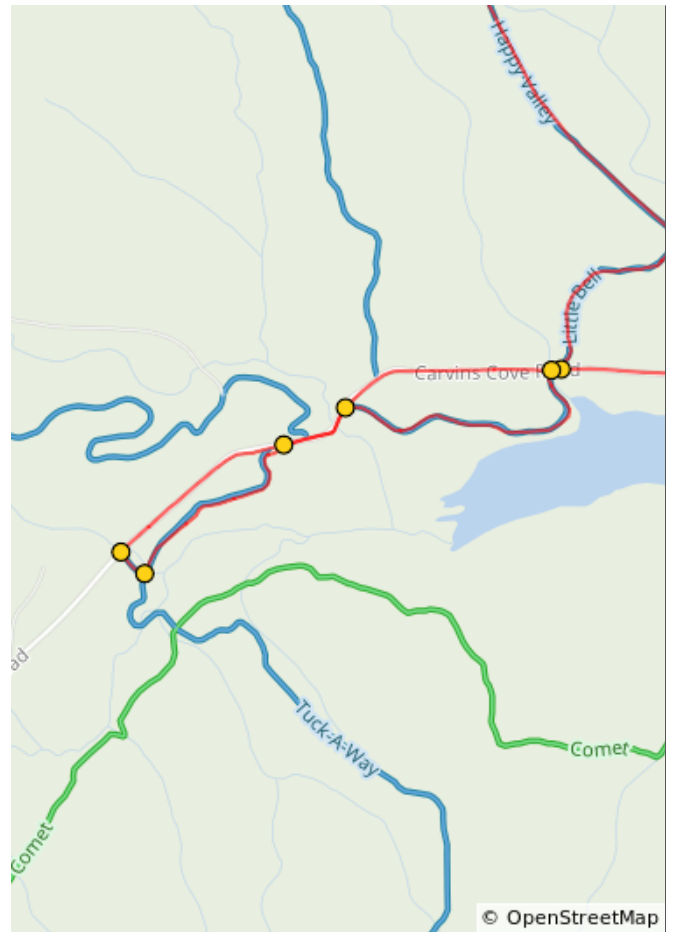
0.2 miles. +22/-2 feet

Dist	Type	Note
3.5	←	Sharp L onto Schoolhouse Trail
5.1	↑	Continue onto Little Bell Trail.



4.9 miles. +96/-136 feet

Dist	Type	Note
5.4	→	R onto Happy Valley Fire Road.
5.4	←	L onto Enchanted Forest Trail
5.8	←	L onto Happy Valley Fire Road.
5.9	←	Slight L onto Enchanted Forest Trail
6.2	→	R onto Tuck-a-way Trail.
6.2	→	R onto Happy Valley Fire Road.



1.1 miles. +57/-31 feet

Dist	Type	Note
7.1	←	L to stay on Happy Valley Fire Road
12.4	→	R onto State Rte 648



6.2 miles. +494/-497 feet

Dist	Type	Note
12.5	→	R into boat dock parking area.
12.5	📍	End of route

0.1 miles. +0/-0 feet

