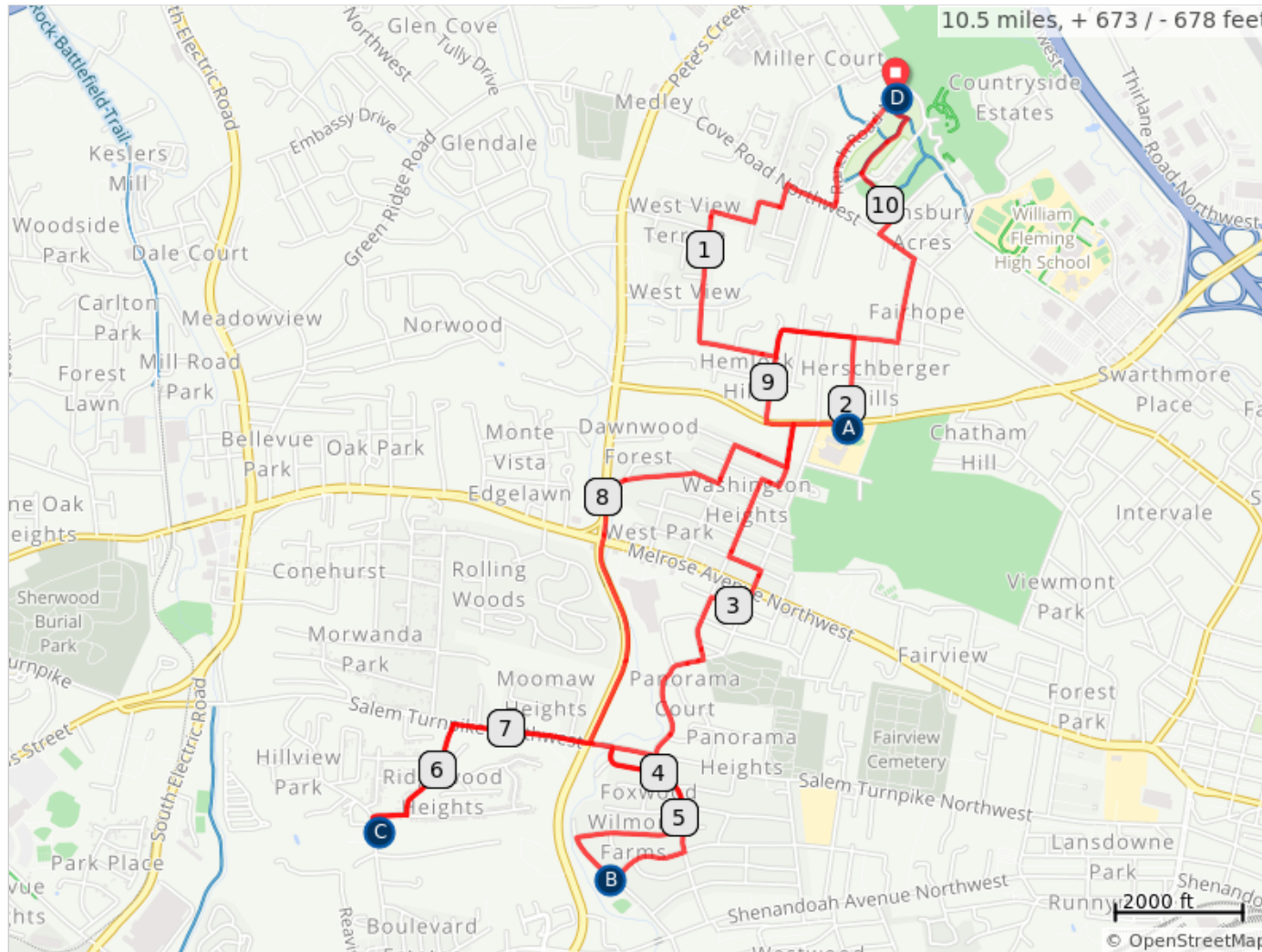
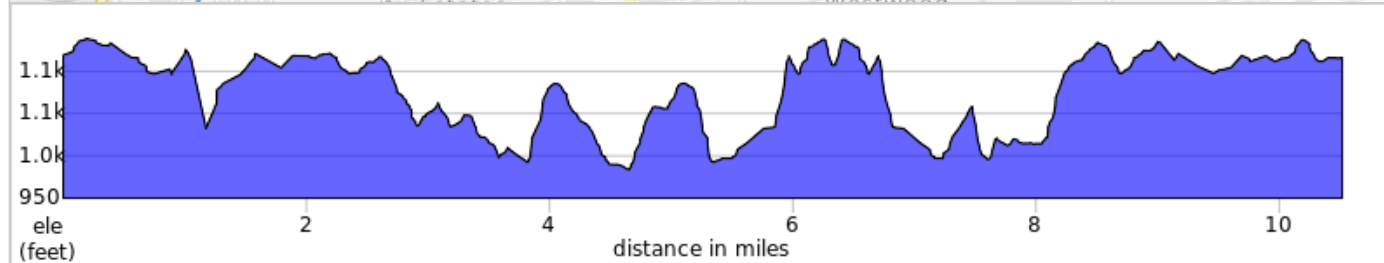


Roanoke City Parks Tour de West View/Northwest (greenway edition)



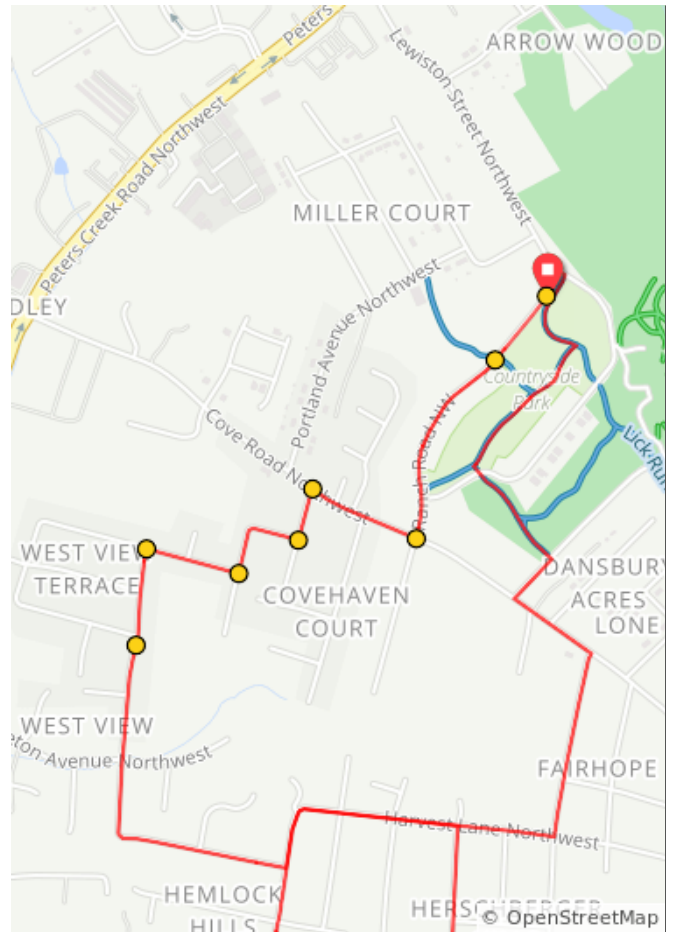
Connect the following parks on this fun route around West View/Northwest: Countryside Park, Westside Athletic Fields, Strauss Park, Ridgewood Park and Lick Run Greenway.

- A. Westside Athletic Fields
- B. Strauss Park
- C. Ridgewood Park
- D. Countryside Park



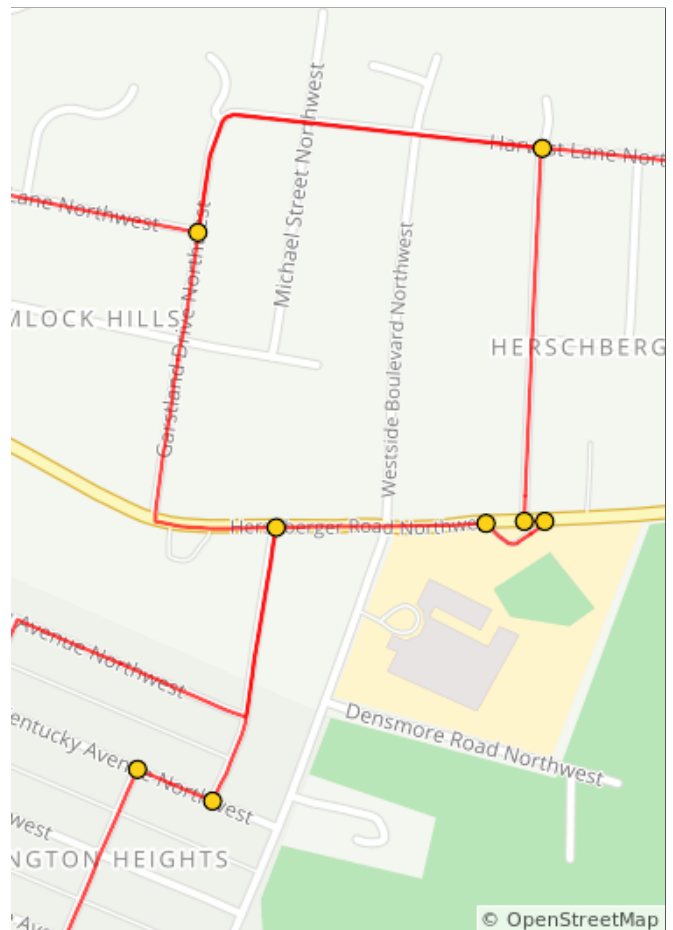
Roanoke City Parks Tour de West View/Northwest (greenway edition)

Dist	Type	Note
0.0	📍	Start of route
0.1	←	Head L from parking area on Ranch Rd. NW
0.4	→	R onto Cove Road Northwest, SR 780
0.5	←	L onto Lynnhope Drive Northwest
0.6	→	R onto Airview Drive Northwest
0.7	→	R onto Quail Drive Northwest
0.9	←	L onto Angus Road Northwest
1.0	i	Use caution, steep descent.



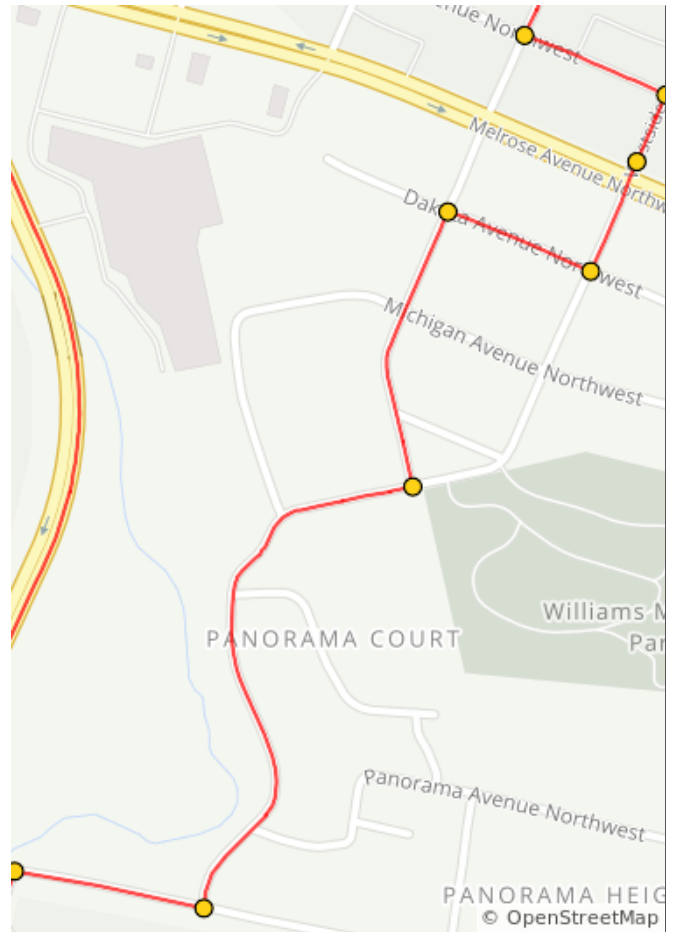
1.0 miles. +41/-46 feet

Dist	Type	Note
1.5	←	L onto Garstland Drive Northwest
1.8	→	R onto Shamrock Street Northwest
2.0	←	L onto Hershberger Road Northwest, VA 101. Use caution as this is a busy road.
2.1	→	R into Westside Athletic Fields
2.1	←	L onto Hershberger Rd NW. Use caution.
2.2	←	L onto Gilbert Rd NW
2.4	→	R onto Kentucky Ave NW
2.5	←	L onto Van Buren St NW



1.5 miles. +33/-41 feet

Dist	Type	Note
2.7	←	L onto Virginia Ave NW
2.8	→	R onto Westside Blvd NW. Use caution, as this is a busy road.
2.9	↑	Continue straight to stay on Westside Blvd NW
3.0	→	R onto Dakota Ave NW
3.1	←	L onto Van Buren St NW
3.3	→	R onto Westside Blvd NW. Use caution.
3.7	→	R onto Salem Turnpike Northwest. Use caution.
3.8	←	L onto Old Stevens Road Northwest



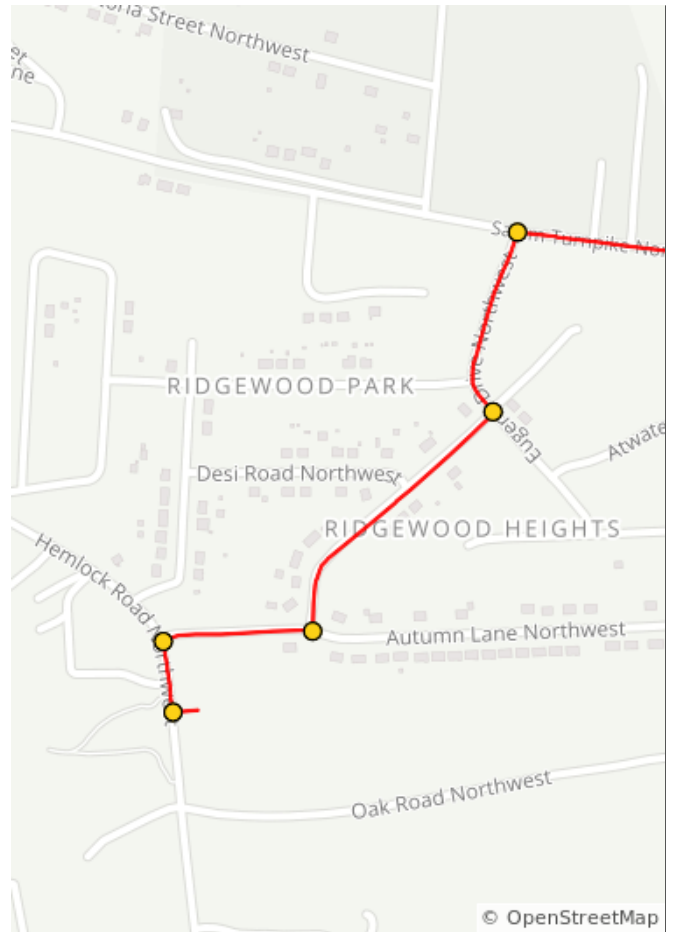
1.3 miles. +41/-110 feet

Dist	Type	Note
4.2	→	R onto Troutland Ave NW
4.5	→	R onto Westside Blvd NW
4.5	<i>i</i>	Strauss Park is on your L.
4.7	→	R onto Green Spring Ave NW
5.0	←	L onto Old Stevens Rd NW
5.1	<i>i</i>	Use caution: steep descent to Salem Turnpike NW
5.4	←	L onto Salem Turnpike NW. Use caution as this is a busy road.
5.4	↑	Continue straight to stay on Salem Turnpike NW



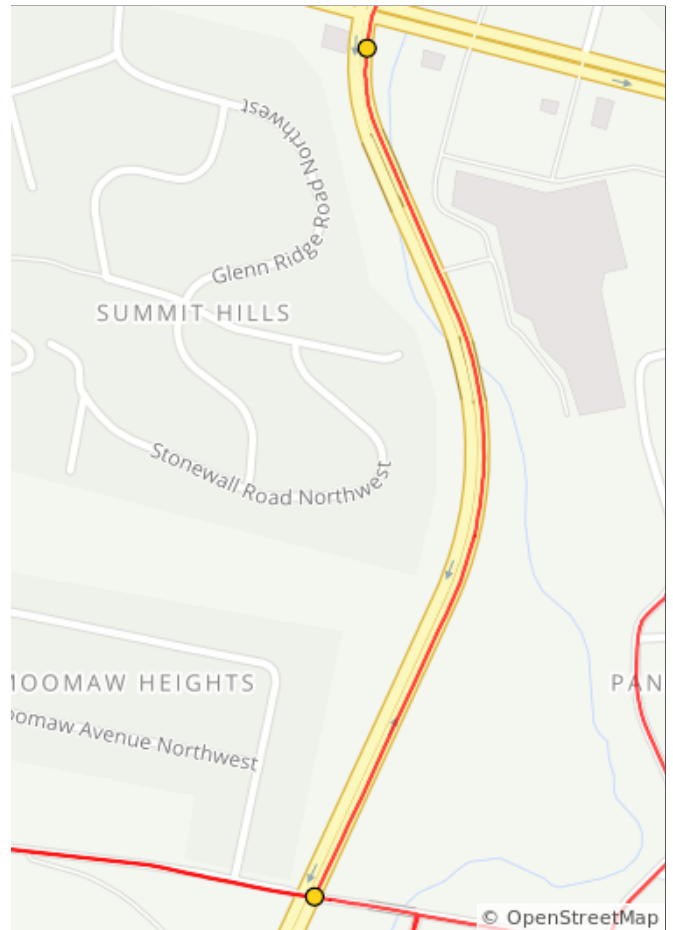
1.6 miles. +104/-149 feet

Dist	Type	Note
5.8	←	L onto Eugene Dr NW
6.0	→	R onto Thrush Dr NW
6.2	→	R onto Autumn Ln NW
6.3	←	L onto Hemlock Rd NW
6.3	←	L into Ridgewood Park
6.4	→	R onto Hemlock Rd NW
6.4	→	R onto Autumn Ln NW
6.5	←	L onto Thrush Dr NW
6.7	←	L onto Eugene Dr NW. Use caution - steep descent to Salem Turnpike.
6.8	→	R onto Salem Turnpike NW. Use caution.



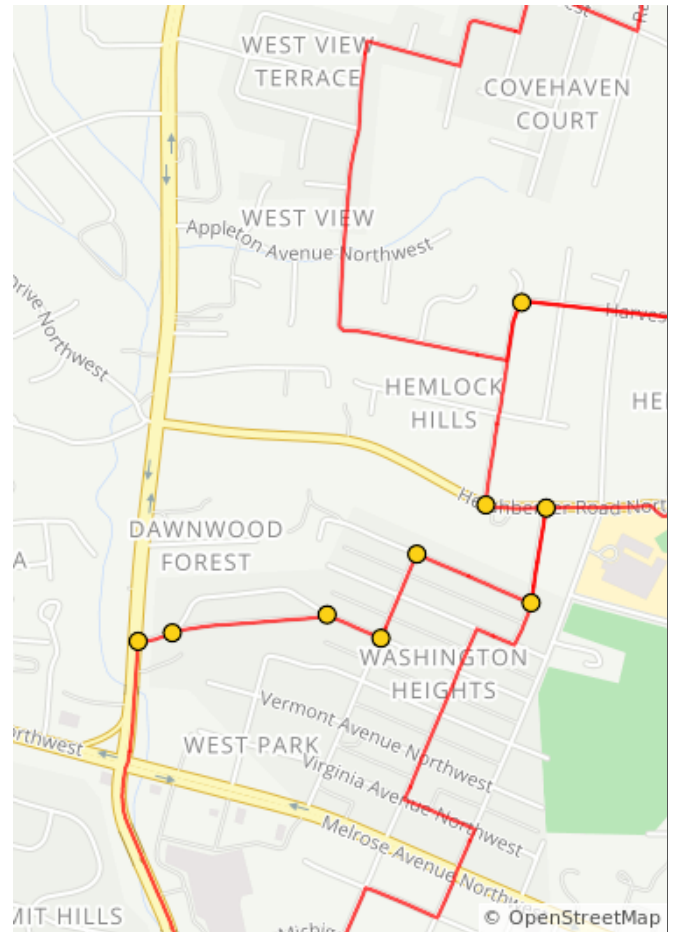
1.4 miles. +154/-147 feet

Dist	Type	Note
7.2	←	L onto Peters Creek Rd. Use caution.
7.9	↑	Continue straight on Peters Creek Rd.



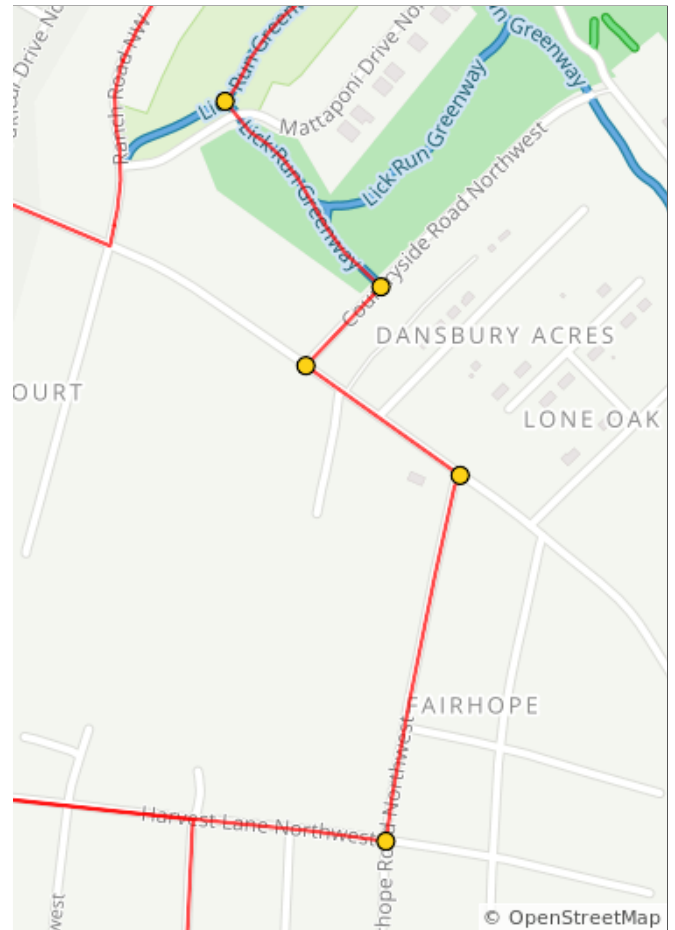
1.0 miles. +76/-64 feet

Dist	Type	Note
8.0	→	R onto Tennessee Ave NW
8.1	↗	Slight R onto Tyree Rd NW
8.3	→	Slight R onto Tennessee Ave NW
8.4	←	L onto Monroe St NW
8.5	→	R onto Wyoming Ave NW
8.7	←	L onto Gilbert Rd NW
8.8	←	L onto Hershberger Rd NW. Use caution.
8.9	→	R onto Garstland Dr NW
9.2	→	R to continue onto Harvest Lane NW



1.3 miles. +155/-53 feet

Dist	Type	Note
9.5	←	L onto Fairhope Road Northwest
9.8	←	L onto Cove Road Northwest, SR 780
9.9	→	R onto Countryside Road Northwest
10.0	←	L onto Lick Run Greenway
10.1	→	R to stay on Lick Run Greenway



1.0 miles. +28/-13 feet

Dist	Type	Note
10.3	↖	Sharp L onto Lick Run Greenway
10.5	←	L onto Mattaponi Drive Northwest
10.5	←	L onto Ranch Road NW
10.5	i	Arrive back at parking area.
10.5	📍	End of route

0.4 miles. +3/-0 feet

