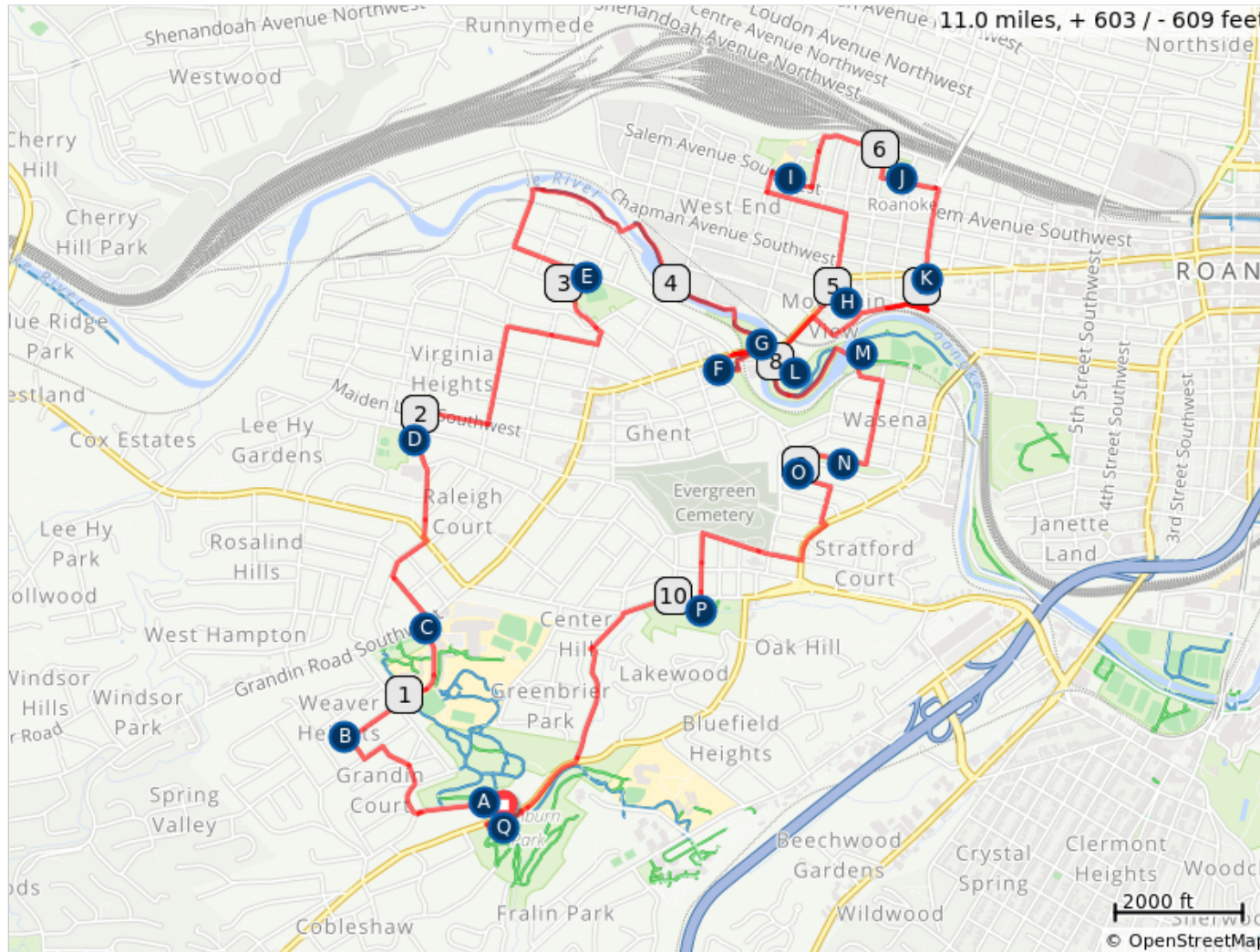
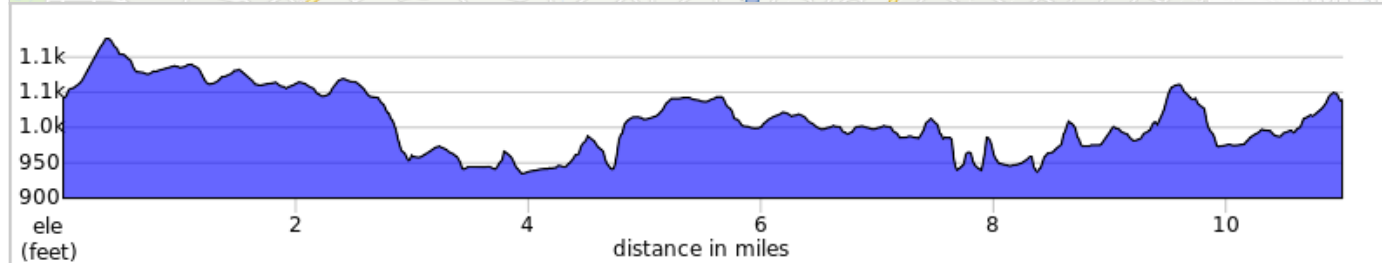


Roanoke City Parks Tour de Raleigh Court/Southwest (greenway edition)



Connect the following parks on this fun route around Raleigh Court/Southwest Roanoke: Fishburn Park, Woodlawn Park, Grandin Court Recreation Center, Shrine Hill Park, Raleigh Court Park, Norwich Park and Recreation Center, Memorial Bridge Park, Ghent Hill Park, Mountain View Recreation Center, Hurt Park, Perry Park, West End Park, Vic Thomas Park, Roanoke River Greenway, Wasena Park, Valley Avenue Park, Triangle Park, Lakewood Park, and Murray Run Greenway.

- A. Woodlawn Park
- B. Grandin Court Recreation Center
- C. Shrine Hill Park
- D. Raleigh Court Park
- E. Norwich Park and Recreation Center
- F. Ghent Hill Park
- G. Memorial Bridge Park



H.	Mountain View Recreation Center
I.	Hurt Park
J.	Perry Park
K.	West End Park
L.	Vic Thomas Park
M.	Wasena Park
N.	Valley Avenue Park
O.	Triangle Park

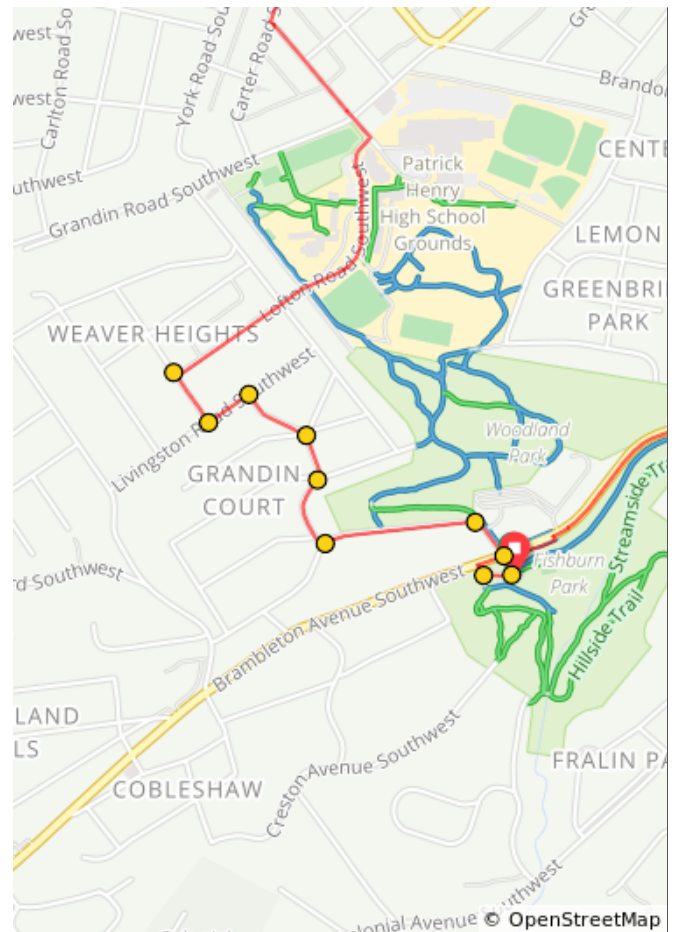
P. Lakewood Park

Q. Fishburn Park

Roanoke City Parks Tour de Raleigh Court/Southwest (greenway edition)

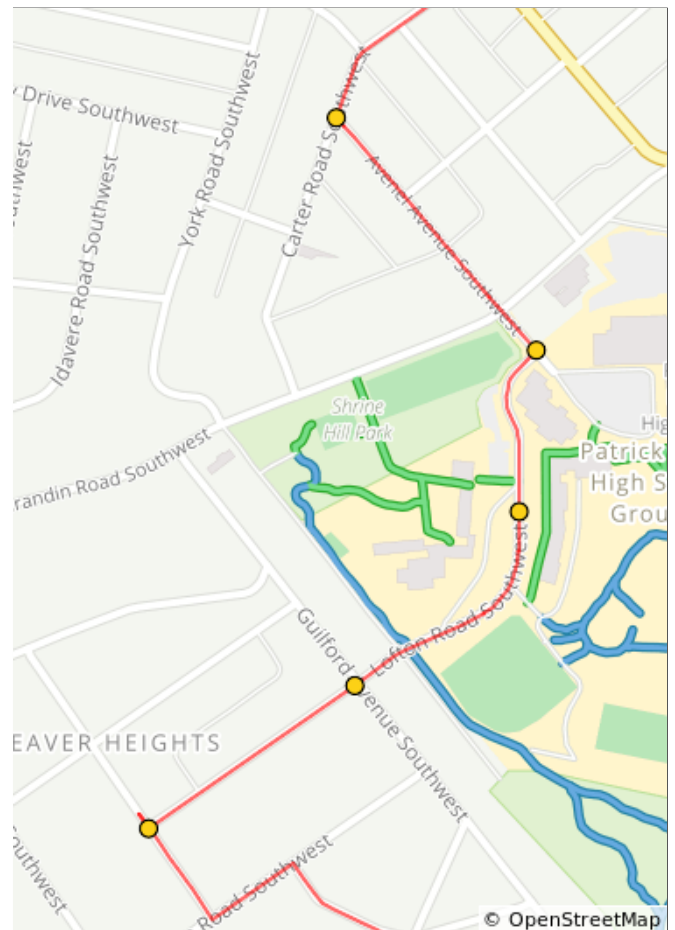
Dist	Type	Note
0.0	📍	Start of route
0.0	➔	R onto Brambleton Ave
0.1	➡	L onto Montgomery Ave SW
0.2	i	You will see the start of Woodlawn Park on your R. The Murray Run Greenway goes R through the park.
0.4	➔	R onto Woodlawn Ave SW
0.5	⬆	Continue straight on Woodlawn
0.5	➡	Woodlawn Ave SW turns slightly L and becomes Gean St SW
0.6	➡	L onto Livingston Rd SW
0.7	➔	R onto Barham Rd SW
0.8	i	Check out Grandin Court Recreation Center on your L, then turn around and turn L on Lofton Road SW

0.8 miles. +86/-49 feet

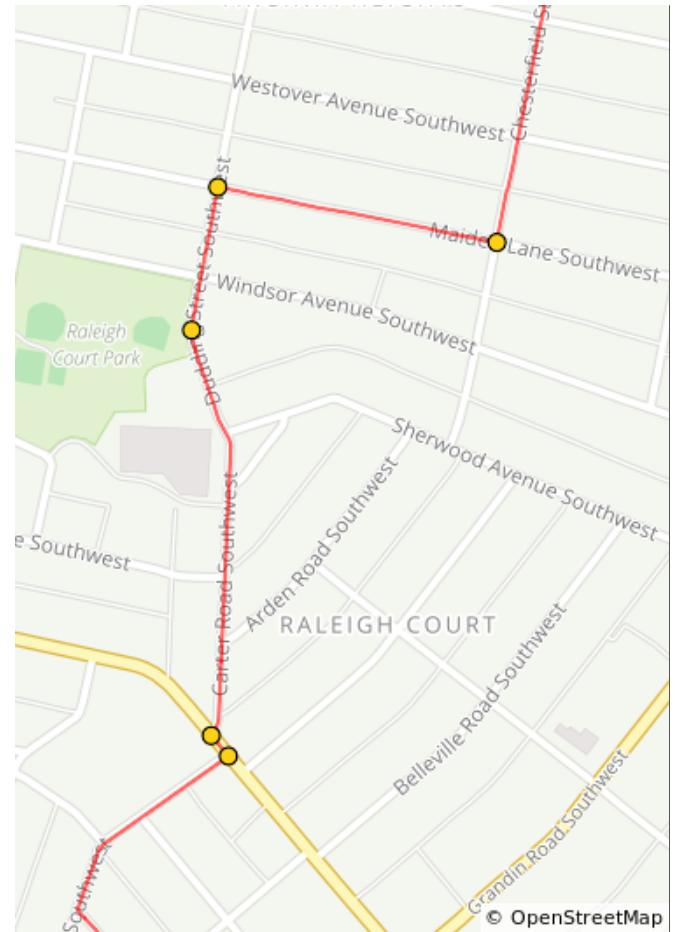


Dist	Type	Note
0.8	➡	L onto Lofton Road Southwest.
1.0	⬆	Continue straight through on Lofton Road. You will see the top part of Shrine Hill Park on your L and Woodlawn Park on your R and the Murray Run Greenway.
1.1	i	You will see Raleigh Court Child Development Center on L and Roanoke Valley Governor's School and Patrick Henry High School on R.
1.3	➡	L onto Avenel Ave SW and continue straight across Grandin Road. You will see more of Shrine Hill Park on your L.
1.5	➔	R onto Carter Road Southwest

0.7 miles. +26/-28 feet

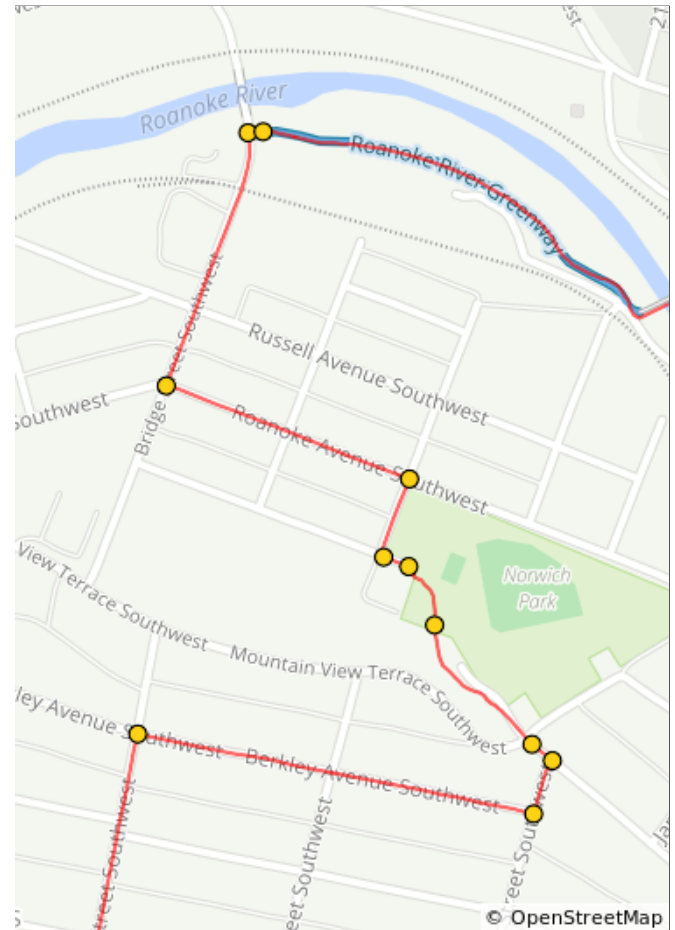


Dist	Type	Note
1.6	←	L onto Brandon Avenue Southwest, US 11. Use caution as this is a busy intersection.
1.6	→	Take immediate R onto Carter Road Southwest.
1.9	←	Raleigh Court Park is on your L.
2.0	→	R onto Maiden Ln SW
2.2	←	L onto Chesterfield St SW



0.7 miles. +11/-21 feet

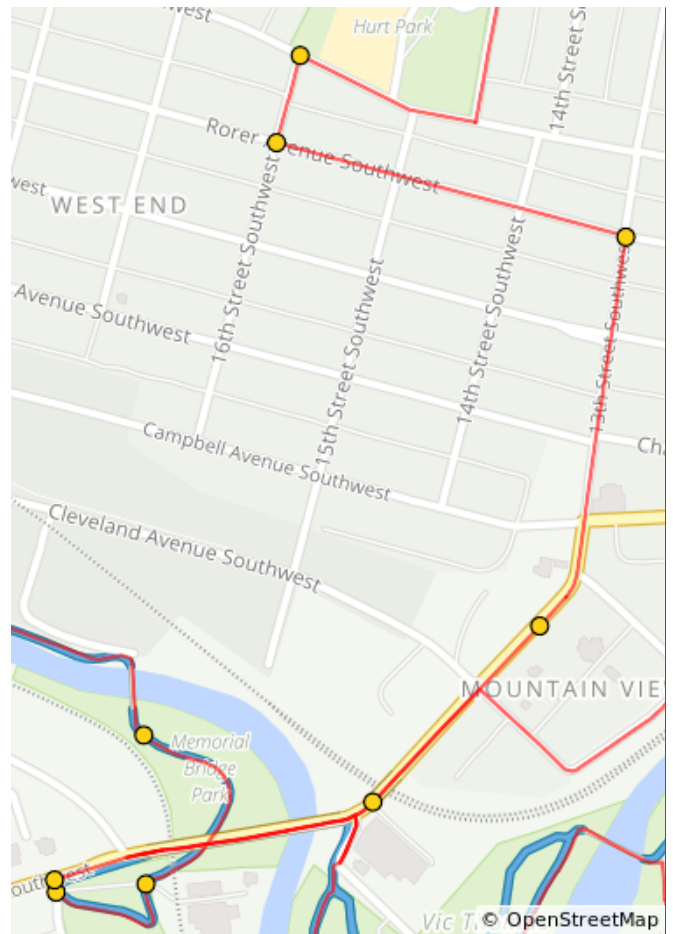
Dist	Type	Note
2.5	→	R onto Berkley Ave SW
2.8	←	L onto Amherst St SW
2.8	←	L onto Cambridge Ave SW
2.8	↑	Continue straight onto the greenway path to Norwich Park
2.9	↑	Continue straight into Norwich Park
3.0	↑	Continue straight onto Buford Ave
3.0	→	R onto Rolfe St SW
3.1	←	L onto Roanoke Ave SW
3.2	→	R onto Bridge St SW
3.4	→	R into greenway parking area
3.4	↑	Continue straight onto the Roanoke River greenway



1.2 miles. +20/-137 feet

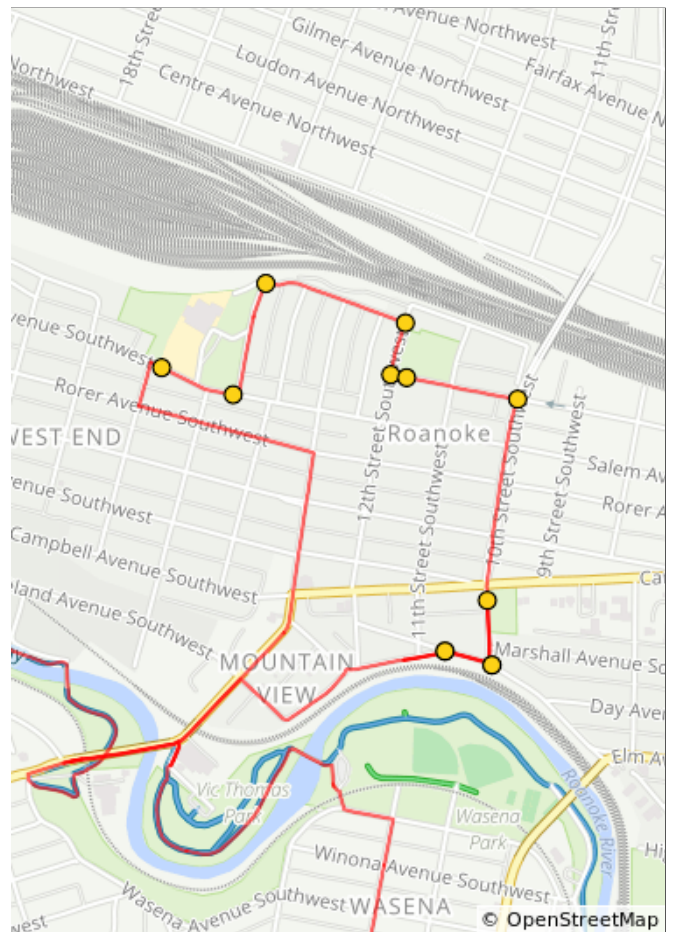
Dist	Type	Note
4.2	<i>i</i>	You are entering into Memorial Bridge Park
4.4	↑	Cross the street and continue on the Roanoke River greenway. You are entering Ghent Hill Park.
4.5	→	Slight R onto Wasena Ave SW
4.5	→	R onto Memorial Ave SW/Roanoke River greenway.
4.8	↑	Continue onto 13th St SW
5.0	<i>i</i>	You will see Mountain View Recreation Center on your R.
5.2	←	L onto Rorer Ave SW
5.5	→	R onto 16th St SW
5.5	→	R onto Salem Ave SW

2.1 miles. +144/-52 feet



Dist	Type	Note
5.5	<i>i</i>	You will see Hurt Park on your L.
5.7	←	L onto 15th St SW
5.8	→	R onto Jackson Ave SW
6.0	→	R onto 12th St SW
6.1	←	L onto Norfolk Ave SW
6.1	<i>i</i>	You will see Perry Park on your L.
6.3	→	R onto 10th St SW
6.6	→	Sharp R onto Ferdinand Ave SW
6.7	←	Slight L onto Riverside Blvd SW
6.8	→	Slight R onto Ferdinand Ave SW
6.9	←	Sharp L onto 10th St
7.0	<i>i</i>	You will see West End Park on your L.

1.4 miles. +39/-79 feet



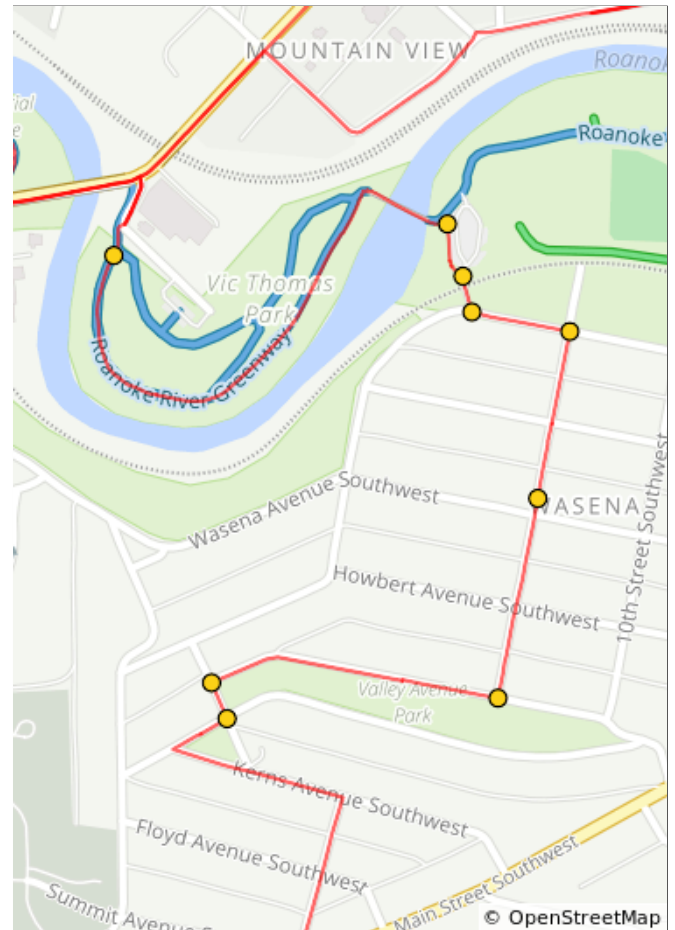
Dist	Type	Note
7.0	i	You will see West End Park on your L.
7.1	→	Sharp R onto Ferdinand Ave SW
7.1	←	Slight L onto Riverside Blvd SW
7.3	←	L to stay on Riverside Blvd SW. You will see the back side of the Mountain View Center and the beautiful gardens.
7.4	↑	Continue onto Cleveland Ave SW
7.5	←	L onto 13th St SW
7.6	←	L onto Hannah Cir SW
8.0	→	R to access the Roanoke River greenway
8.0	↗	Slight R to continue on the Roanoke River greenway.

1.0 miles. +90/-111 feet

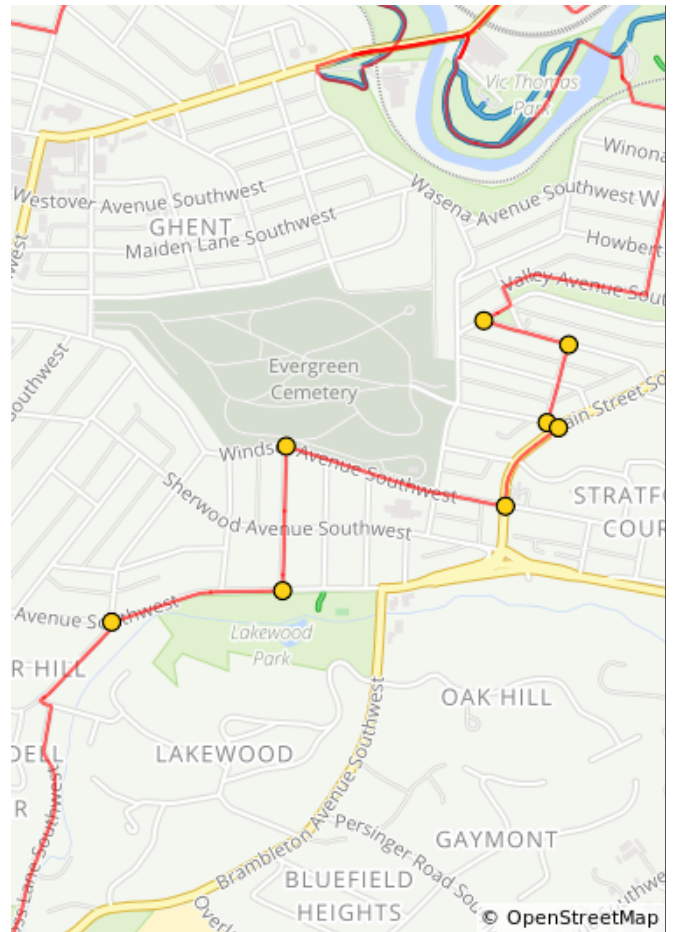


Dist	Type	Note
8.0	i	You are entering Vic Thomas Park.
8.4	→	R onto Wiley Dr. SW. You are entering Wasena Park.
8.4	→	Slight R onto Wiley Dr SW
8.5	←	L onto Winchester Ave SW
8.5	→	R onto 11th St SW
8.6	↑	Continue straight across Wasena Ave, then steep downhill to Valley Ave, use caution.
8.8	→	R onto Valley Ave SW. You will see Valley Avenue Park before you.
9.0	←	L onto Oak Park Street Southwest
9.0	→	R onto Hamilton Avenue Southwest. You will see Triangle Park on your L.

1.0 miles. +89/-74 feet

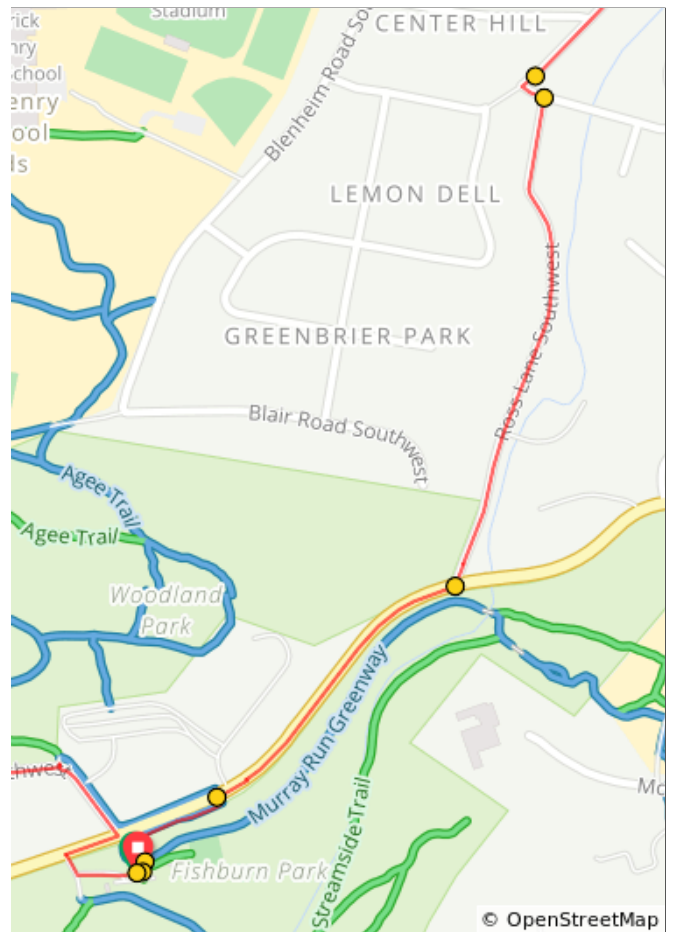


Dist	Type	Note
9.0	←	L onto Kerns Ave SW
9.2	→	R onto 12th St SW
9.3	←	L onto Summit Ave SW
9.3	→	R onto Main St SW. Use caution on this busy road.
9.4	→	R onto Windsor Ave SW
9.7	←	L onto Warrington Rd SW. Steep downhill to Brandon Ave - use caution.
9.9	→	You will see Lakewood Park across the street. Turn R onto Brandon Ave to continue the route. Use caution as this is a busy road.
10.2	←	L onto Mt Vernon Rd SW



1.2 miles. +80/-104 feet

Dist	Type	Note
10.3	←	L on Persinger Rd SW
10.3	→	R onto Ross Lane Southwest
10.7	→	R onto Brambleton Avenue Southwest, US 221. Please use caution as this is a busy road. Consider crossing into Fishburn Park and riding/walking bike on gravel greenway back to parking lot.
10.9	←	At stoplight, cross Brambleton Ave and turn onto Murray Run Greenway sidewalk
11.0	→	R toward parking lot.
11.0	→	R into parking lot.
11.0	📍	End of route



0.8 miles. +61/-20 feet