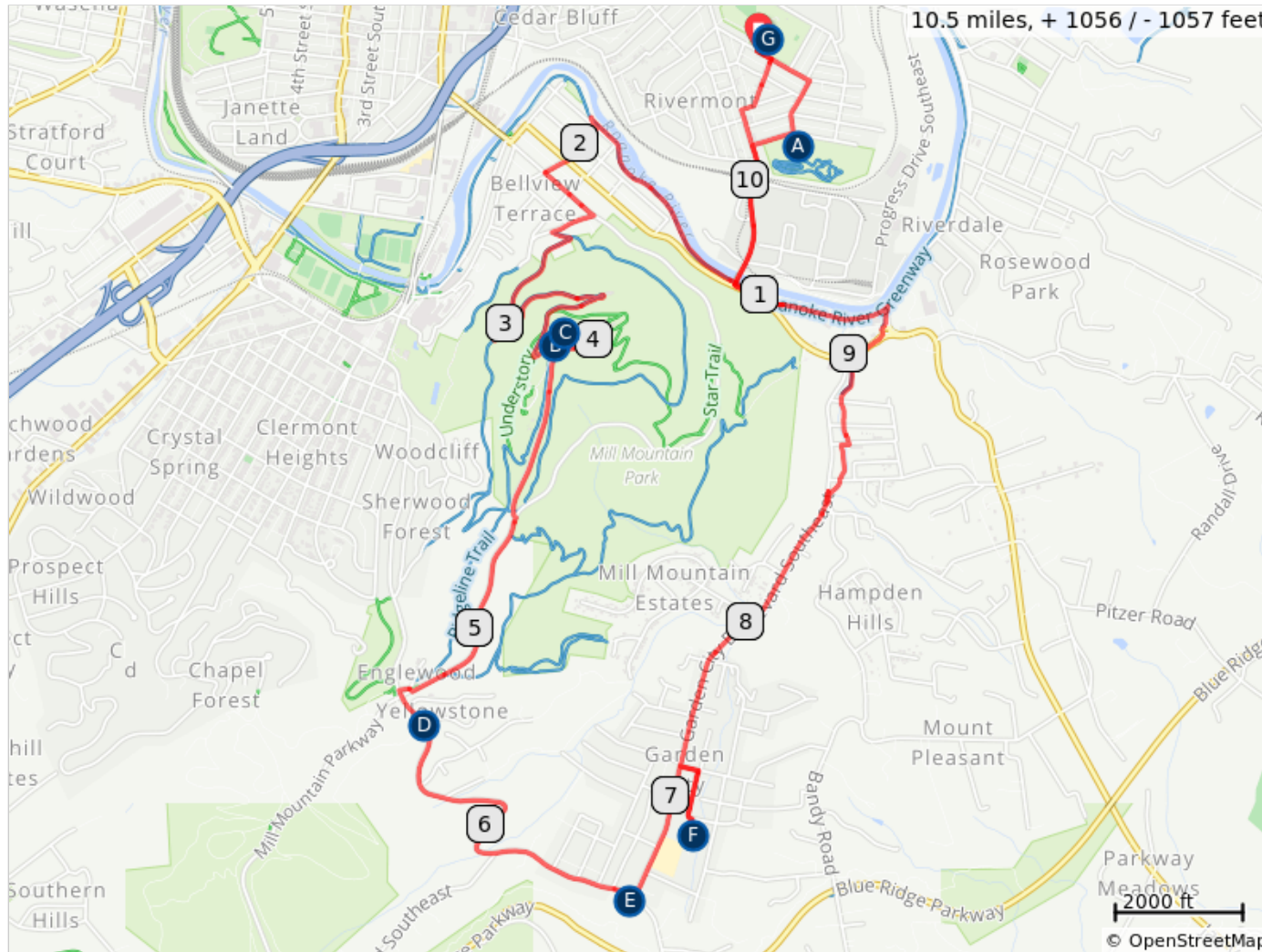


Roanoke City Parks Tour de Mill Mountain/Garden City (greenway edition)



Connect the following parks on this fun route up Mill Mountain and around Garden City: Belmont Park, Morningside Park, Roanoke River Greenway, Mill Mountain Greenway, Mill Mountain Park and Discovery Center, Yellow Mountain Park, Recreation Center, and Greenway.

- | | |
|----|--------------------------------|
| A. | Morningside Park |
| B. | Mill Mountain Discovery Center |
| C. | Mill Mountain Park |
| D. | Yellow Mountain Park |
| E. | Garden City Recreation Center |
| F. | Garden City Park |
| G. | Belmont Park |



Roanoke City Parks Tour de Mill Mountain/Garden City (greenway edition)

Dist	Type	Note
0.0	📍	Start of route
0.0	←	L out of parking area onto Penmar Ave SE
0.2	→	R onto Wilson St SE
0.4	→	R onto Morgan Ave SE
0.4	←	You'll see Morningside Park on your L.
0.5	←	L onto 9th St SE



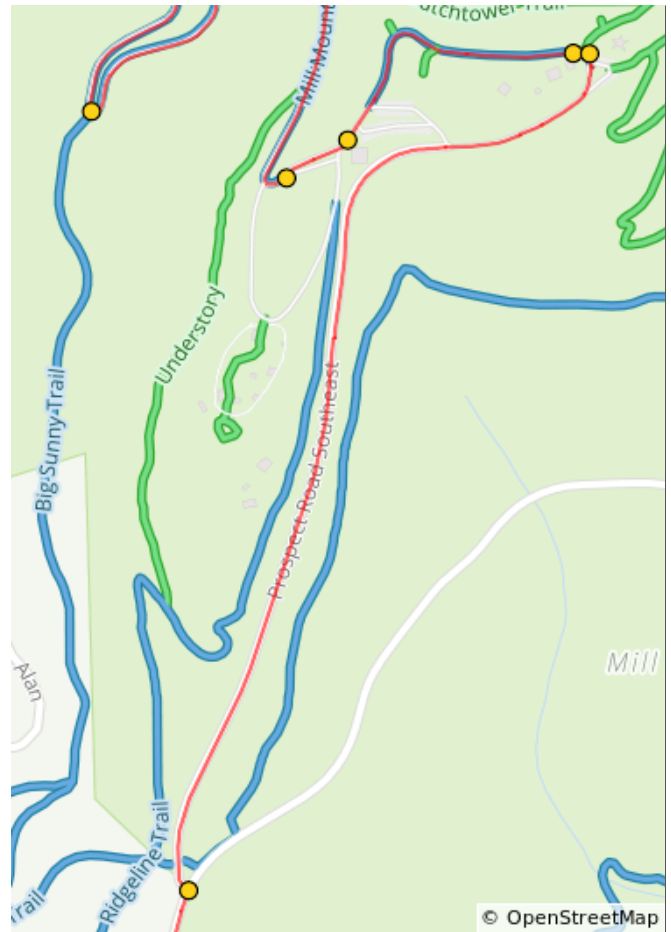
0.5 miles. +4/-74 feet

Dist	Type	Note
0.9	←	L to take the entrance to the Roanoke River greenway
1.0	←	L onto Roanoke River Greenway
1.9	←	Sharp L onto Arbor Ave SE to exit the Greenway.
1.9	→	R onto Laurel St SE
2.1	←	L onto Walnut Ave SE
2.3	→	R onto Sylvan Rd SE
2.5	←	L to continue onto Mill Mountain Greenway/Prospect Rd SE
2.5	→	R to stay on Mill Mountain Greenway/Prospect Rd SE
2.7	i	You are entering Mill Mountain Park



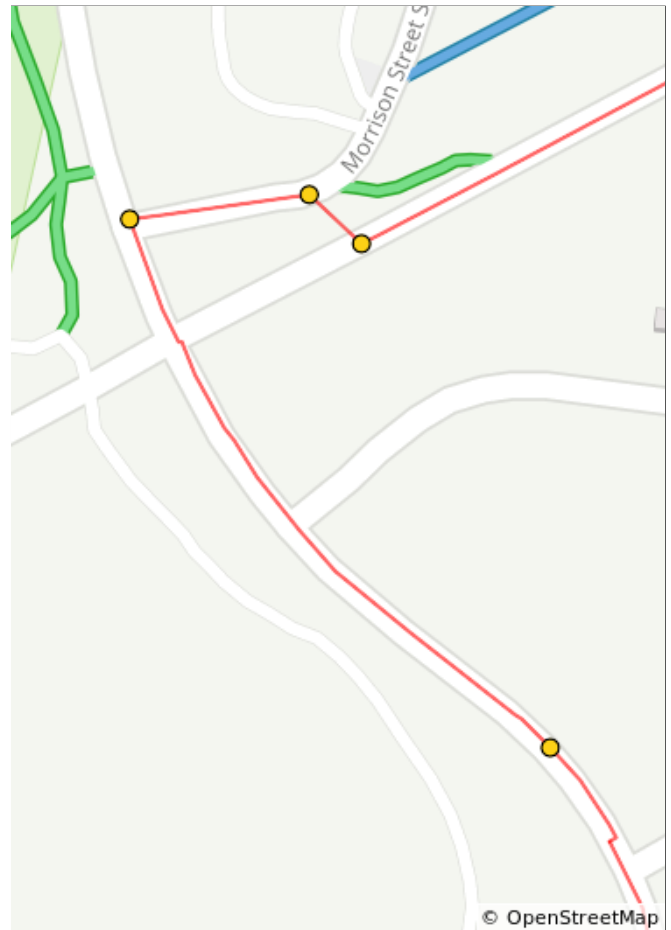
2.2 miles. +309/-23 feet

Dist	Type	Note
2.9	←	L to stay on Mill Mountain Greenway/Prospect Rd SE
3.7	←	L to continue on Mill Mountain Greenway.
3.7	<i>i</i>	You will see Mill Mountain Discovery Center on your R.
3.9	←	You will see the Mill Mountain Star on your L.
3.9	→	R onto the Mill Mountain Spur Road.
4.6	→	R onto Mill Mountain Parkway



2.0 miles. +381/-271 feet

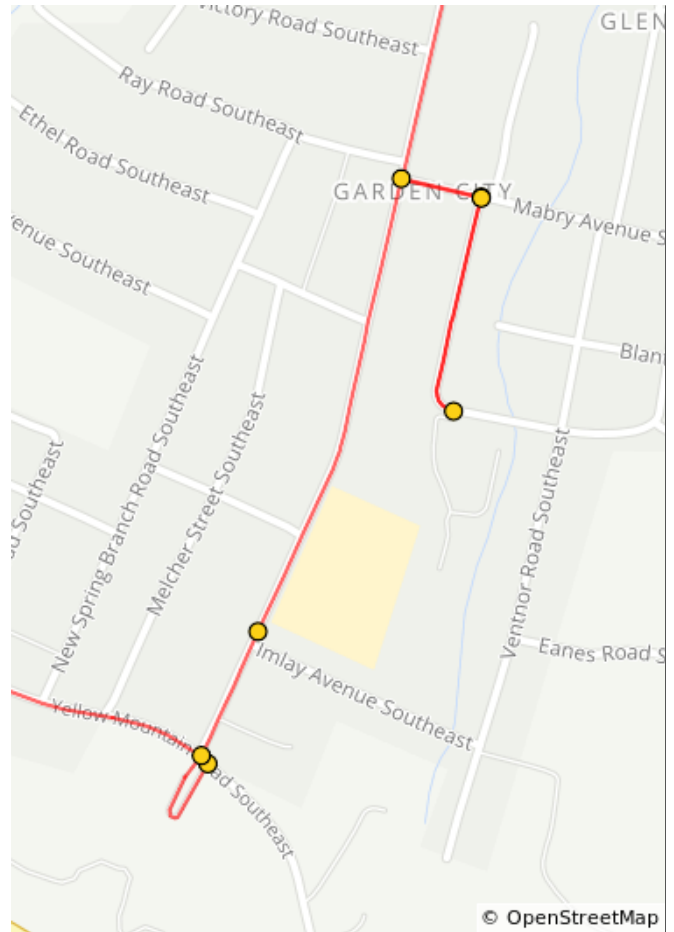
Dist	Type	Note
5.3	→	R toward Morrison St SE (before you get to bridge over Yellow Mountain Road)
5.3	←	L onto Morrison St SE
5.3	←	L onto Yellow Mountain Rd SE. Use caution.
5.4	<i>i</i>	You are in Yellow Mountain Park.



0.8 miles. +0/-16 feet

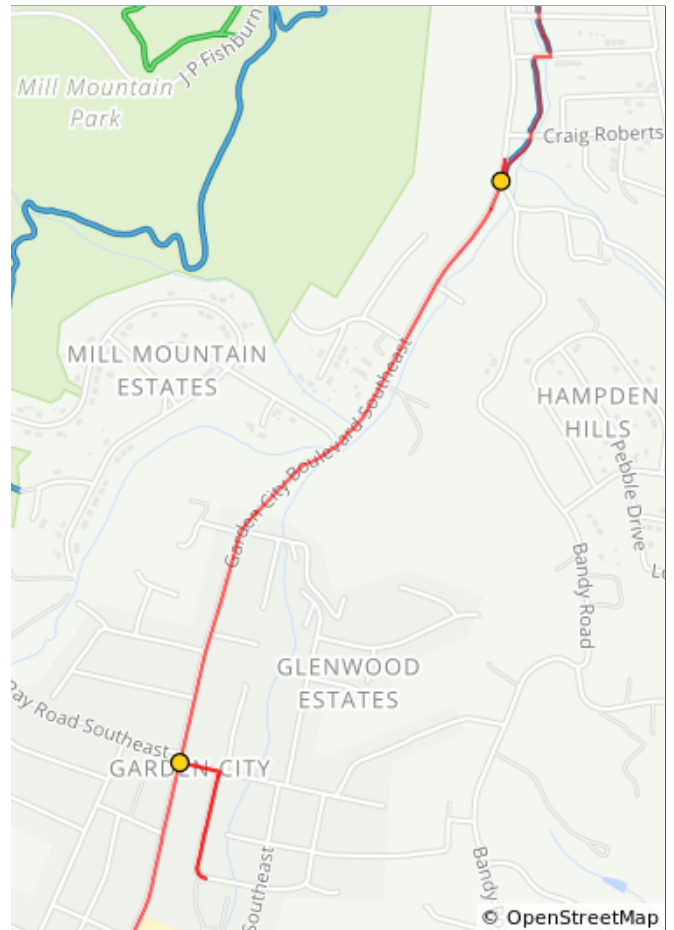
Dist	Type	Note
6.6	→	R into the driveway for the Garden City Recreation Center.
6.7	↑	After checking out the Garden City Recreation Center, cross Yellow Mountain Ave and continue on the Garden City Greenway.
6.8	→	Right/cross Garden City Blvd to stay on Garden City greenway.
7.1	→	R onto Mabry Ave SE
7.2	→	R onto Troxell Rd SE
7.3	i	You will see Garden City Park on your R. Check it out and go back the way you came.
7.5	←	L onto Mabry Avenue Southeast

2.0 miles. +10/-120 feet



Dist	Type	Note
7.5	→	R onto Garden City Greenway.
8.5	↑	Continue on Garden City Greenway

1.0 miles. +0/-99 feet

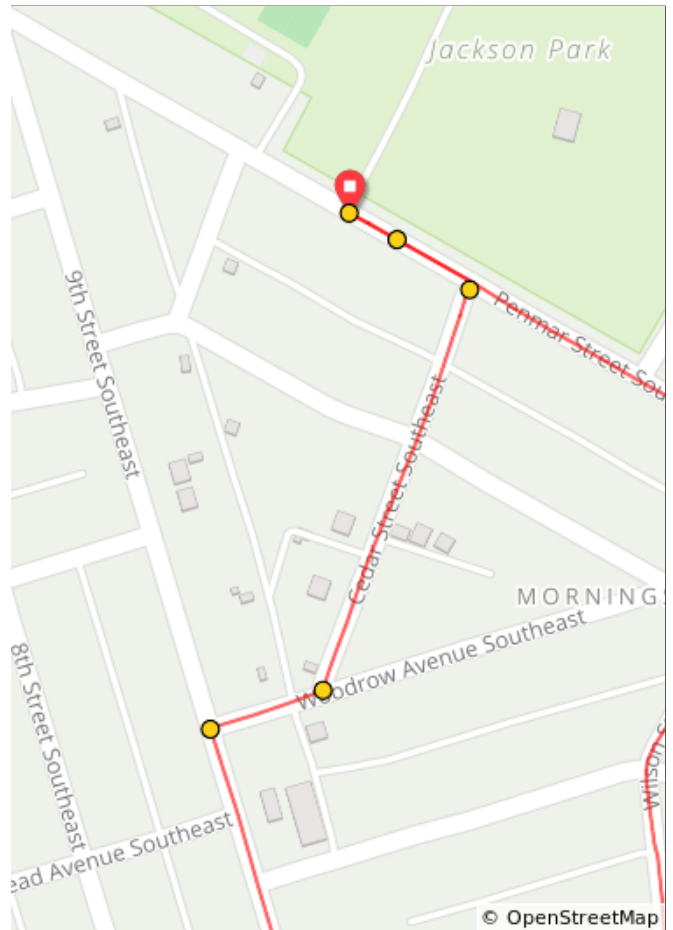


Dist	Type	Note
8.7	→	R to stay on Garden City Greenway
8.7	←	L to stay on Garden City Greenway
9.0	↑	Cross street to continue on Garden City Greenway
9.2	↙	Sharp L onto Roanoke River Greenway
9.6	↖	Keep L to exit Greenway
9.7	→	R onto 9th Street Southeast



1.2 miles. +33/-36 feet

Dist	Type	Note
10.2	→	R onto Woodrow Ave SE
10.3	←	L onto Cedar St SE
10.4	←	L onto Penmar Ave SE
10.4	→	R into parking area.
10.5	📍	End of route



0.8 miles. +40/-0 feet