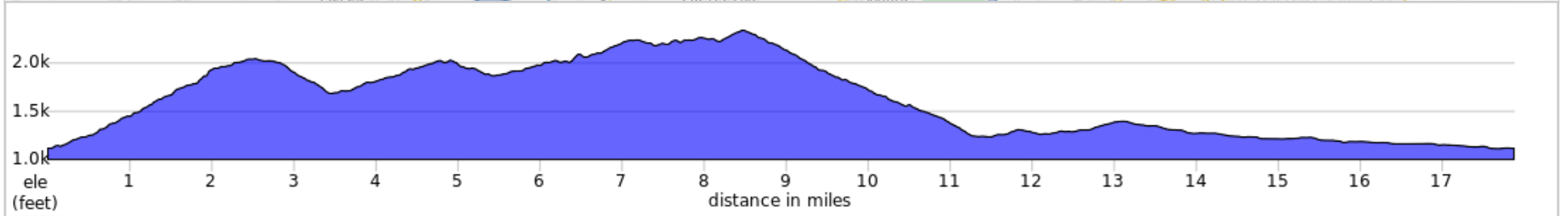


# Roanoke City Parks Tour de Brushy Mountain/Carvins Cove

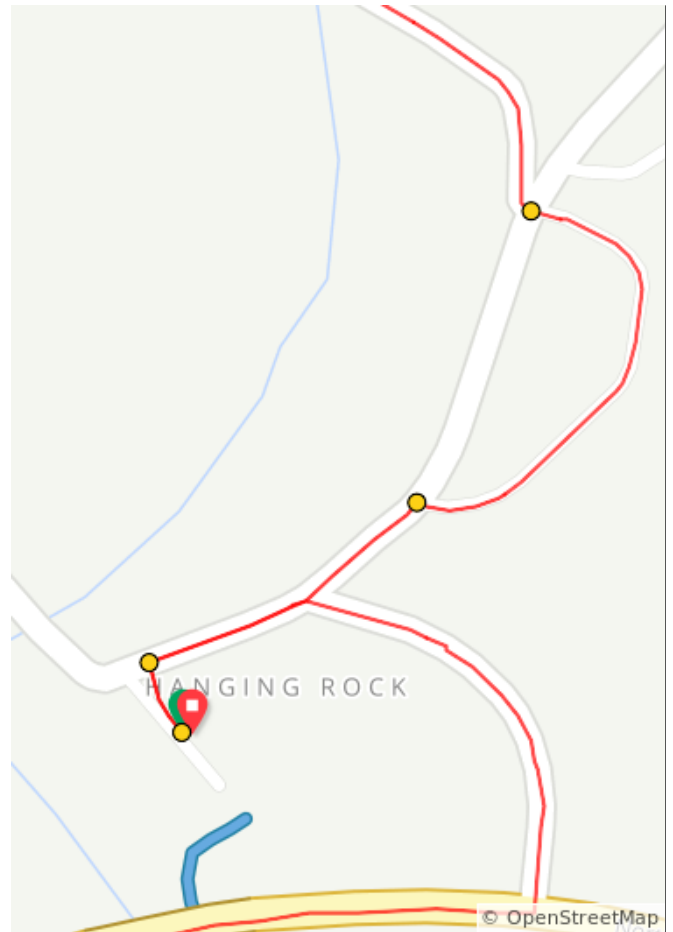


17.9 miles, + 2173 / - 2175 feet



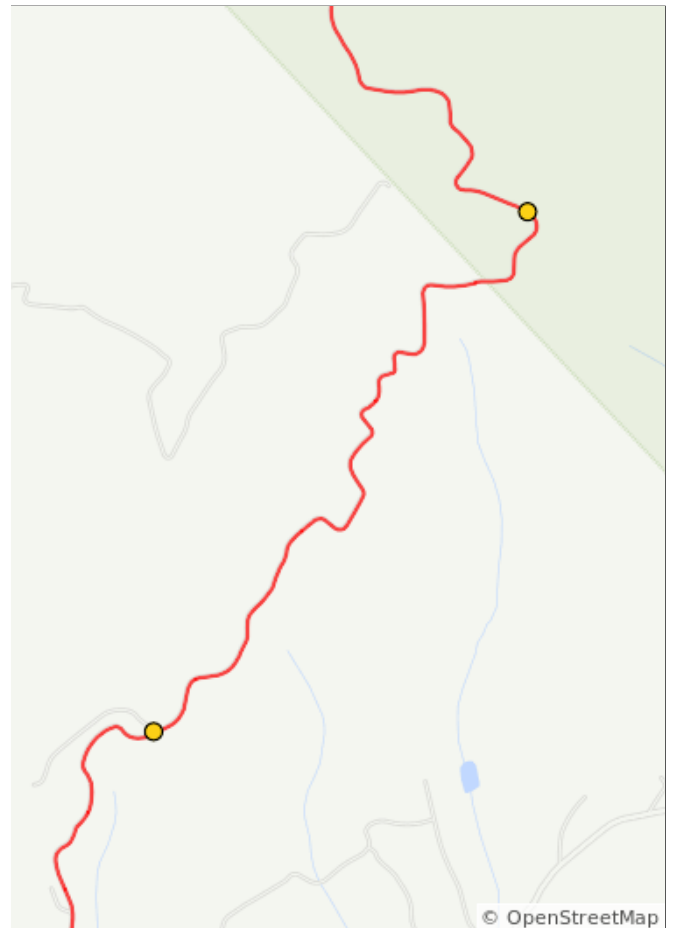
## Roanoke City Parks Tour de Brushy Mountain/Carvins Cove

Dist	Type	Note
0.0	📍	Start of route
0.0	➔	R out of the parking area onto Dutch Oven Road.
0.1	➔	Slight R to get on the Hinchee Trail.
0.2	➔	Continue straight on the Hinchee Trail/Virginia Deer Rd.



0.2 miles. +29/-5 feet

Dist	Type	Note
1.2	↑	Continue straight on Hinchee Trail.
2.3	↑	Continue straight onto Brushy Mountain Fire Road.



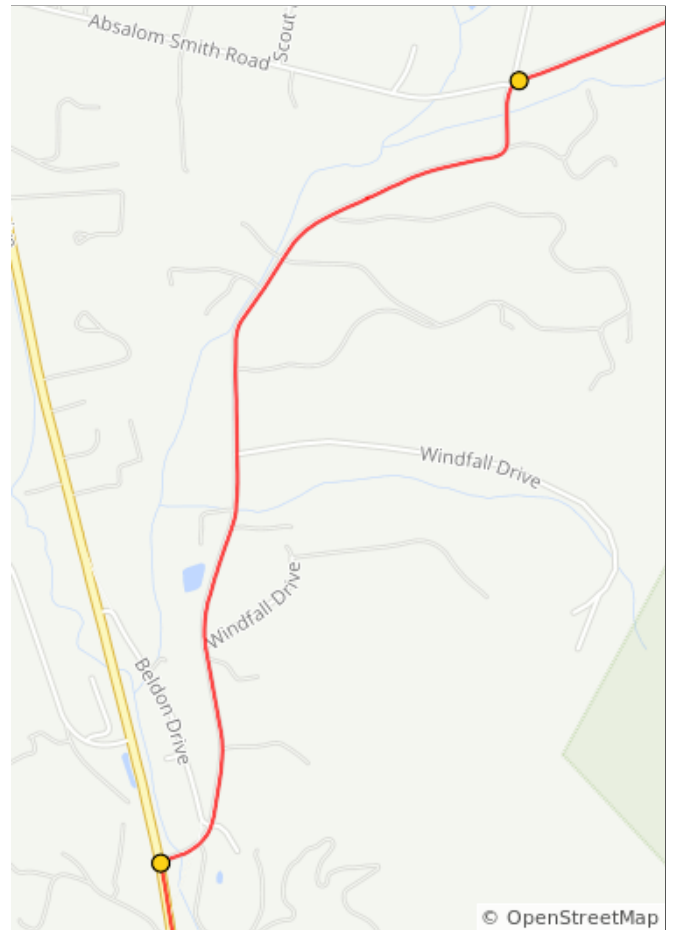
2.1 miles. +448/-0 feet

Dist	Type	Note
11.3	←	L onto Happy Valley Road.
11.3	↑	Continue straight onto Carvins Cove Road/ VA 740.



9.1 miles. +0/-0 feet

Dist	Type	Note
14.5	←	L to stay on Carvins Cove Road/740.
15.8	←	L onto VA-311 S. Use caution.



4.5 miles. +18/-77 feet

Dist	Type	Note
17.7	←	L onto VA-419 S. Use caution.
17.8	←	L onto Dutch Oven Road/State Rte 863
17.9	←	L into Hanging Rock Battlefield Trail parking area.
17.9	📍	End of route

2.0 miles. +7/-4 feet

